



C Form 1

APPLICATION FOR MODIFICATION ORDER
WILDLIFE AND COUNTRYSIDE ACT 1981

Definitive Map and Statement - Staffordshire County Council

District of STAFFORDSHIRE MOORLANDS

Parish of WATERHOUSES

To: Staffordshire County Council, 1 Staffordshire Place, Stafford ST16 2LP

BRIAN SMITH

of BALLFIELDS FARM, BRADNAP,
LEEK ST13 7EU

hereby apply for an order under Section 53(2) of the Wildlife and Countryside Act 1981 modifying the Definitive Map and Statement of Public Rights of Way for the area by:

~~* deleting the (footpath) (bridleway) (byway open to all traffic) (restricted byway) from to~~

~~* adding the (footpath) (bridleway) (byway open to all traffic) (restricted byway) from to~~

* (upgrading) (~~downgrading~~) to a (footpath) (~~bridleway~~) (~~byway open to all traffic~~) (restricted byway) the (footpath) (bridleway) (~~byway open to all traffic~~) (restricted byway) from BACK LANE, CALTON (FP10) GRID REF SK 100 503 to FARWALL LANE, CALTON. OS GRID REF. SK 101 510
THE FULL EXTENT OF FP 10 - ROODS LANE

~~* (varying) (adding to) the particulars relating to the (footpath) (bridleway) (byway open to all traffic) (restricted byway) from by providing that~~

and shown on the map accompanying this application.

Signed:  Date: 5th Feb 2019


on behalf of Staffordshire Moorlands
Bridleways Group

I attach copies of the following documentary evidence (including statements of witnesses) in support of this application.

List of Documents
(including reference numbers where appropriate).

- DEFINITIVE MAP
- STAFFORDSHIRE XIV. 6 MAP 1881 - NATIONAL LIBRARY OF SCOTLAND MAPS
- EMAIL FROM NATIONAL LIBRARY OF SCOTLAND DATED 20 APRIL 2017
- JUSTICES ORDER TO STOP UP - DIVERT PART OF A HIGHWAY CALLED ROODS LANE - STAFFS RECORD OFFICE REF Q/5B/1823 T/182, 2a-b
- BLORE: CALTON TOWNSHIP TITHING MAP - STAFFS RECORD OFFICE REF B/A/15/70/1
- MAYFIELD: CALTON TOWNSHIP TITHING MAP - STAFFS RECORD OFFICE REF: B/A/15/70/2
- WATERFALL: CALTON TOWNSHIP TITHING MAP - STAFFS RECORD OFFICE REF: B/A/15/70/3
- WATERHOUSES PARISH SURVEY OF RIGHTS OF WAY - STAFFS RECORD OFFICE REF: C/P/138/72
- FREEDOM OF INFORMATION REQUEST Q A 5278 + REPLY
- EXTRACT + KEY - FROM MAP OS DOUGDALB - TISSINGTON SK 05/15 1:25000 PATHFINDER SERIES.

With regard to documentary evidence I certify that where appropriate I have obtained informed consent for all third party materials from the copyright owners. (Please see guidance notes).

Signed  Date: 5th February 2019
On Behalf of Staffordshire Moorlands Bridleways Group

Please note The Freedom of Information Act 2000 provides a general right of access to all information held by Staffordshire County Council. The Environmental Information Regulations 2004 provide a similar right of access to environmental information held by the Council. This means that the information that you supply may be disclosed to any individual making the appropriate request. This information (and a copy of this form and accompanying map) will also be included in the Register of Definitive Map Order Applications and will be available on both the Staffordshire County Council website and on view at the Council's offices.

WILDLIFE AND COUNTRYSIDE ACT 1981

DEFINITIVE MAP AND STATEMENT - STAFFORDSHIRE COUNTY COUNCIL

CERTIFICATE OF SERVICE OF NOTICE OF APPLICATION
FOR MODIFICATION ORDER

To: Staffordshire County Council
of: 1 Staffordshire Place, Stafford, ST16 2LP

1 BRIAN SMITH
of BALLFIELDS FARM, BRADNOP, LEEK
ST13 7EU

hereby certify that the requirements of paragraph 2 and Schedule 14 to the Wildlife and
Countryside Act 1981 have been complied with.

Dated: 5th February 20 17

Signed: 

On Behalf of: Staffordshire Moorlands
Brillways Group

Names and addresses of owners and occupiers of land on whom notice has been
served that an application for a Modification Order has been made:

- MR F BRADBURY, 35 CRUSO ST, LEEK ST10 8BJ
- MR R HULME, TOWN HEAD FARM, BACK LANE,
CALTON, STOKES ON TRENT ST10 3JX
- MR P HAMBLETON, UPPER GREEN HOUSE, GREEN LANE,
CALTON, STOKES ON TRENT ST10 3LA
- MR D. C. POYSER, FARWALL FARM, FAR WALL LANE,
CALTON, STOKES ON TRENT ~~ST10~~ ST10 3JZ
- MRS J. HAMBLETON, GREENDALE FARM,
COMMON LANE, CALTON, STOKES ON TRENT ST10 3LD
- MR & MRS L. HALSET, 138 ASHBOURNE ROAD,
LEEK ST13 5BJ

EXTRACT FROM DEFINITIVE MAP



The Reverend Bernard Port of
the County of Stafford Clerk being owner
of the Lands described in the Plan as
of part of the High which part of a certain
hundred lying between Calton and Throoley both in
Highway County of Stafford is intended to be diverted
the said County of Stafford is intended to be diverted
and hence in consideration of the old Highway being
sold throughout and vested in me do hereby consent
to the making and continuing such new Highway
through my said Lands Given under my hand
and seal this first day of May One thousand
eight hundred and twenty three.

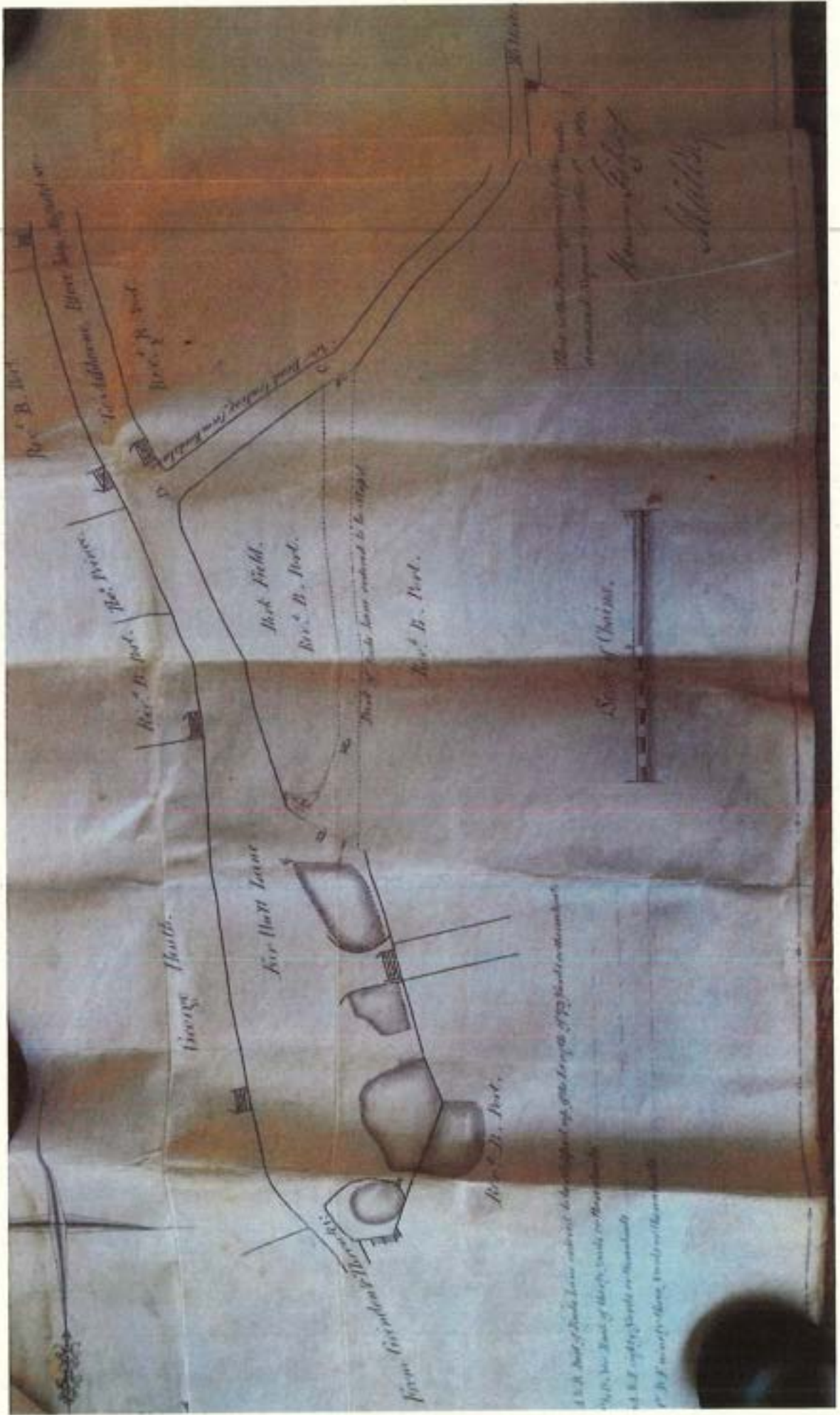
Bernard Port

... part of a Highway called Roods Lane ...
... between Calton and the Township of ...
... of the length of the Highway ...
... of the width of the Highway ...
... of the length of the Highway ...
... of the width of the Highway ...
... of the length of the Highway ...
... of the width of the Highway ...
... of the length of the Highway ...
... of the width of the Highway ...
... of the length of the Highway ...
... of the width of the Highway ...
... of the length of the Highway ...
... of the width of the Highway ...
... of the length of the Highway ...
... of the width of the Highway ...

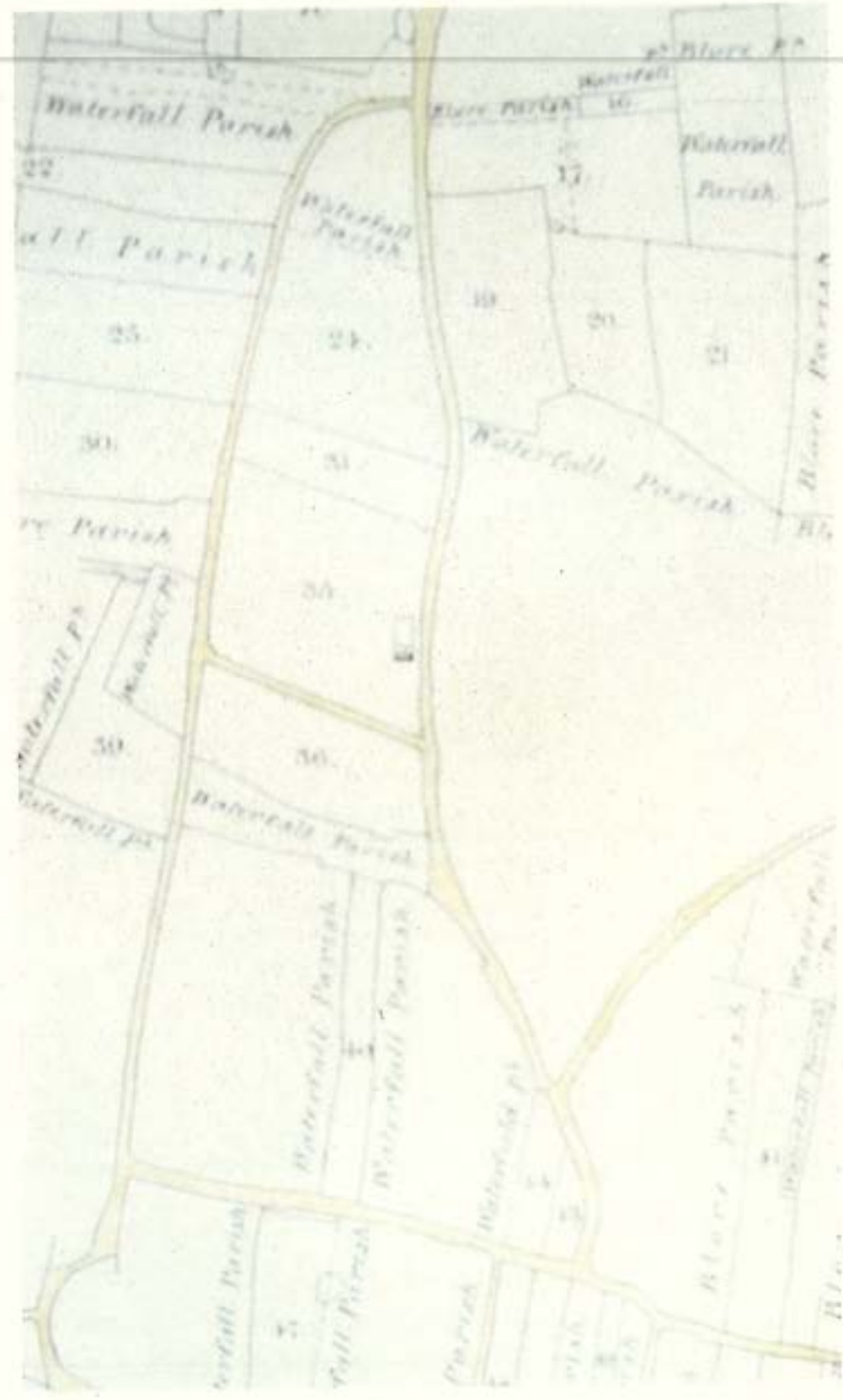
It is also noted that the Highway mentioned and
described in the Order was made and taken up as an improvement of the Highway
between Calton and the Township of ...
and that the Highway was made and taken up as an improvement of the Highway
between Calton and the Township of ...
and that the Highway was made and taken up as an improvement of the Highway
between Calton and the Township of ...

John W. W. W. W.
John W. W. W. W.

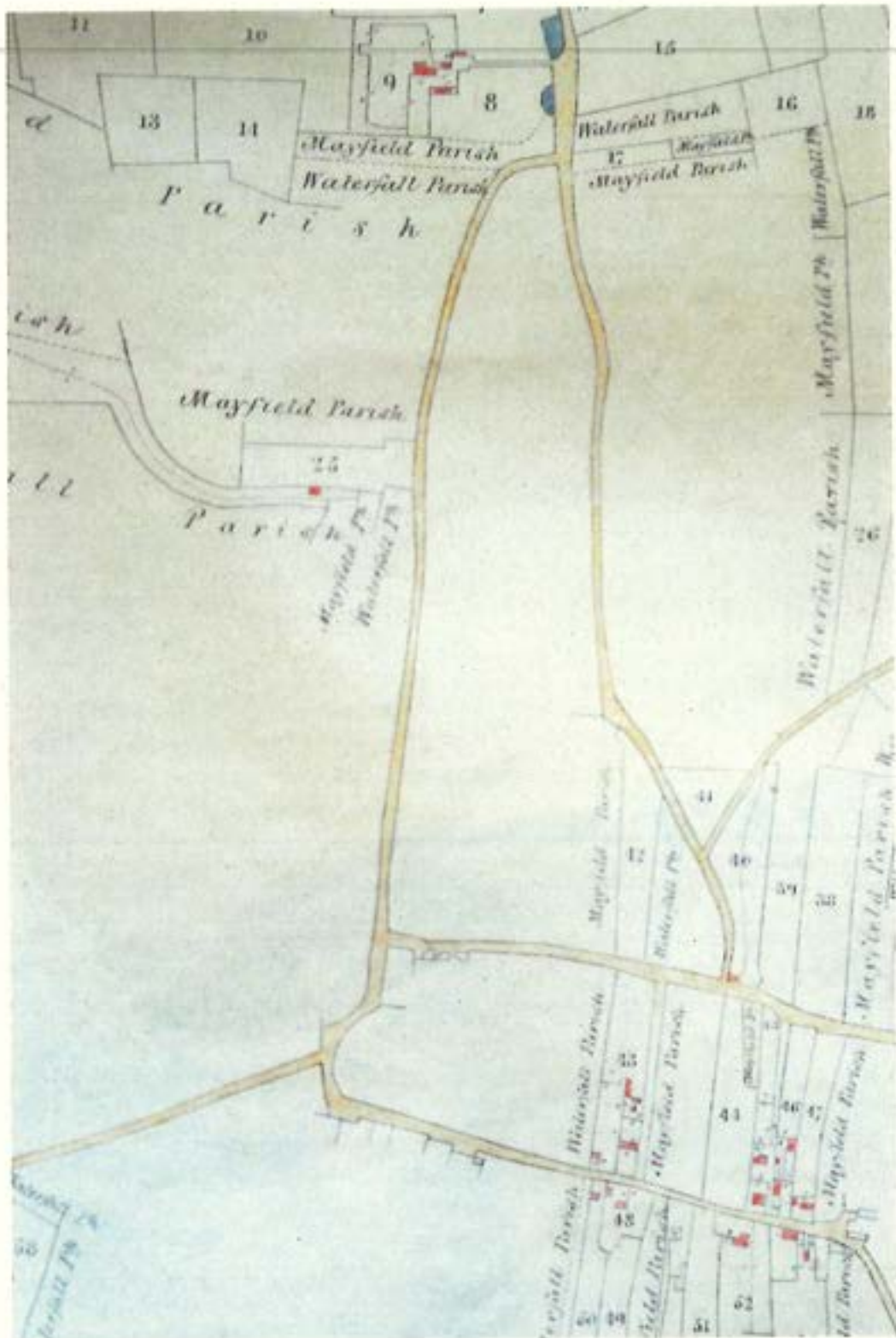
JUSTICES ORDER TO DIVERT AND STOP UP PART OF A HIGHWAY CALLED ROODS LANE, CALTON DATED 1 MAY 1823 - PAGE 3
STAFFORDSHIRE RECORD OFFICE REFERENCE Q/SB/1823 T18/2, 2a - b



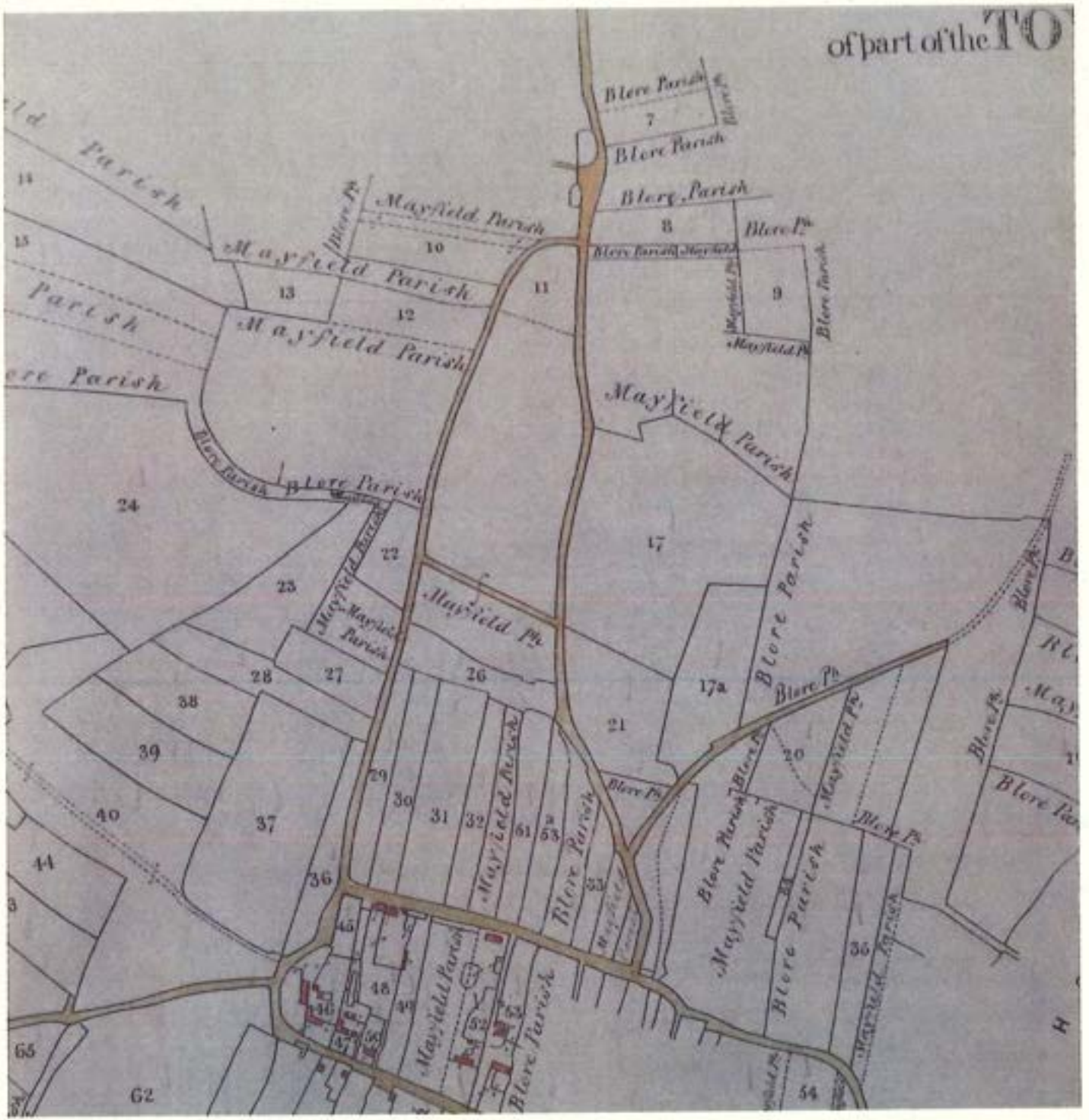
Mayfield: Calton Township Tithe Map
Waterhouses Parish FP 10 shown coloured brown (road)
Staffordshire Record Office Ref: B/A/15/70/2



Blore: Calton Township Tithe Map
Waterhouses Parish FP 10 shown coloured brown (road)
Staffordshire Record Office Ref: B/A/15/70/1



WATERFALL: CALTON TOWNSHIP TITHE MAP 1848
ROODS LANE - FOOTPATH 10 WATERHOUSES PARISH SHOWN COLOURED BROWN
(ROAD)
STAFFORDSHIRE RECORD OFFICE REFERENCE B/A/15/70/3



**Staffordshire County Council - Survey of Rights of Way
 Statement Accompanying Draft Map - Routes over which a public right of way is alleged to subsist on 27
 November 1954
 Waterhouses Parish Path No. 10 shown as RP - a RUPP**

STAFFORDSHIRE COUNTY COUNCIL.
 National Parks and Access to the Countryside Act, 1949 (Part IV).

SURVEY OF RIGHTS OF WAY.

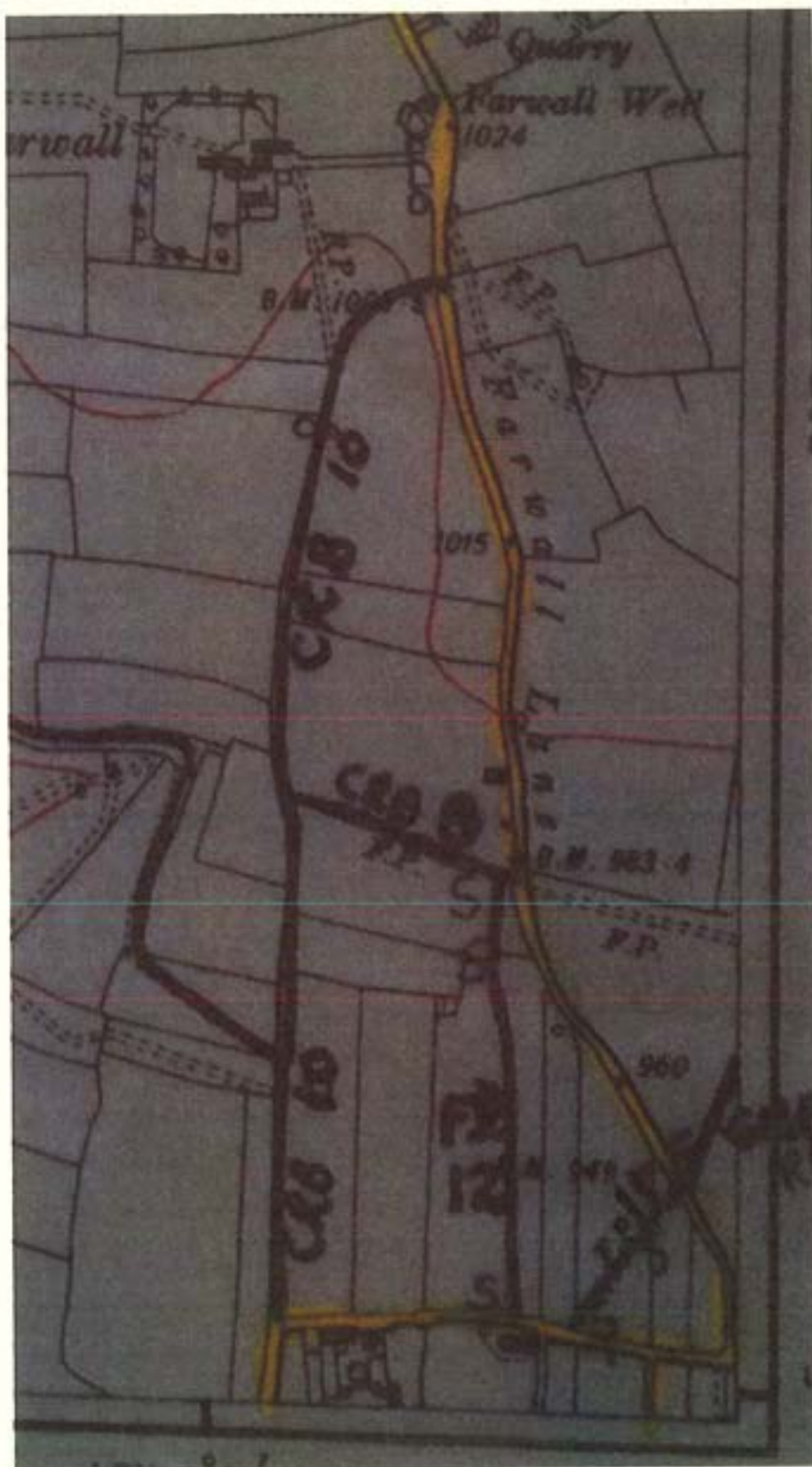
STATEMENT ACCOMPANYING DRAFT MAP.
 Routes over which a public right of way is alleged to subsist on the 27th day of November, 1954.

Path No.	Type of Path	Paths commencing at	Paths finishing at	Statement No. 174.
1	R.P.	County road, about 450 yds. N.E. of Longcote Barn	Farwall Lane, Calton	1/425000 Maps Nos. 43/04, 43/05, 43/14 & 43/15
2	R.P.	End of Whitefields Lane, N. of Three Steeps	County road near Greensides	
3	F.P.	F.P. 88, near Calton	R.P. 1, about 175 yds. S. of Slade Hoase	
4	F.P.	Whitefields Lane, about 150 yds. N.E. of The Flatts	County road E. of Pitchings Farm	
5	F.P.	County road, about 100 yds. S. of Throwley Hall	R.P. 1 at the Old Limekilns, S. of Longcote Barn	
6	R.P.	Pikefow Lane, about 200 yds. S.E. of Pikefow Farm	F.P. 17, N.E. of Lamber Low	
7	F.P.	County road S. of Sparrowlee Bridge	R.P. 10, N. of Calton	
8	R.P.	Farwall Lane, S.W. of Cart Low	R.P. 10, about 150 yds. to the W. of Farwall Lane, about 150 yds. N. of Old Limekiln	
9	F.P.	F.P. 34, about 550 yds. E. of Lee House	Farwall Lane, about 125 yds. S.E. of Farwall	
10	R.P.	County road at Calton	County road, about 100 yds. to the S.E.	
11	F.P.	Farwall Lane, opposite R.P. 1	County road, about 150 yds. E. of R.P. 10	
12	F.P.	R.P. 8, near junction with Farwall Lane	Whitefields Lane, N.E. of The Flatts	
13	F.P.	Rocester Lane, S. of Pinfield	Rocester Lane, almost opposite F.P. 12	
14	F.P.	Waterfall Lane, near Beech-hole house	F.P. 86 at Throwley Moor House	
15	F.P.	County road at Mere Hill	F.P. 20, about 100 yds. W. of Lee House	
16	R.P.	County road, N.E. of Redwycloose Bars	Whitefields Lane, S.W. of Lamber Low	
17	F.P.	County road at Sparrowlee Bridge	Waterfall Lane, near Cheatsire House	
18	F.P.	Leek-Ashbourne road, near the George Inn, Waterhouses		

F.P. = Footpath.
 R.P. = Roadway.
 R.P. = Road used as a public path.

Documents treating or modifying the right of way and other relevant information.

Staffordshire County Council Rights of Way Survey Plan 1954
Showing route of CRB 10 Waterhouses Parish (now FP 10)
Staffordshire Record Office Ref: C/P/138/72



Staffordshire XIV.6 Map 1881
Source: National Library of Scotland online maps
(maps.nis.uk)

Waterhouses Parish Footpath 10 shown coloured brown (road)



From [REDACTED]
Sent [REDACTED]
To [REDACTED]
Subject: RE: From the National Library of Scotland

Map Enquiry Reference: Map 680/17

Thursday, 20 April 2017

RE: From the National Library of Scotland

Thank you for your email received on 12th April 2017

Dear Julie Turner,

The Ordnance Survey (OS) painted roads a burnt sienna (brown) shade. So Donkey Lane would be considered a road by the OS in 1880. The OS have their own definition and classification system for roads. Prior to 1896, all roads were the same class but the instructions for shading a road were as follows:

...All metalled public roads for wheeled traffic kept in good repair by highway authority will in future be shaded... Source: Oliver et al (2005).

The unshaded roads or paths may not have met the OS's definition and so were not classified as roads.

Later on the OS devised a classification system for roads (1st, 2nd and 3rd class). 1st and 2nd class roads were distinguished by shading on one side and 3rd class roads did not have any shading.

I hope we have been of some help. If you have any further questions, please do not hesitate to contact us at: maps@nls.uk or call us on 0131 623 4660.

Sincerely,

Louise Speller
Map Assistant

National Library of Scotland
159 Causewayside, Edinburgh EH9 1PH
Map Tel [REDACTED]

Email [REDACTED]

 National Library of Scotland
Leabhraichean na h-Alba

* Donkey Lane is the local name given to FB10 Waterhouses Parish. It's correct name is ROODS LANE

Oliver, R., & Charles Close Society for the Study of Ordnance Survey Maps. (2005). *Ordnance survey maps: A concise guide for historians* (2nd, rev. and expand ed.). London: Charles Close Society.

National Library of Scotland, Scottish Charity, No: SCO11086

This communication is intended for the addressee(s) only. If you are not the addressee please inform the sender and delete the email from your system. The statements and opinions expressed in this message are those of the author and do not necessarily reflect those of National Library of Scotland. This message is subject to the Data Protection Act 1998 and Freedom of Information (Scotland) Act 2002. No liability is accepted for any harm that may be caused to your systems or data by this message.

Before you print please think about the ENVIRONMENT

Staffordshire County Council: Survey of Rights of Way
Survey notes for CRP 10 Waterhouses Parish (now FP 10) dated 7 April 1952
Staffordshire Record Office Ref: C/P/138/72

APP I

<p align="center">NATIONAL PARKS AND ACCESS TO THE COUNTRYSIDE ACT, 1949.</p> <p>Staffordshire County Council: Survey of Rights of Way</p>		<p>LOCAL AUTHORITY: <i>Council for Staff</i></p>	<p>PATH No., as on map: <i>10.</i></p>
<p>Note—The survey should be carried out as described in the pamphlet "Survey of Rights of Way."</p>		<p>PARISH: <i>Waterhouses</i></p>	<p>PATH SYMBOL, as on map: <i>R.P.</i></p>
<p>Path starts at: <i>Off Back Lane tunnel Rd</i></p>	<p>Path finishes at: <i>Commons by Well Lane at Point near farm occupation, Rd</i></p>	<p>6" quarter Ordnance Sheet No.: <i>XIV NW</i></p>	<p>Survey finished on: <i>7/4/1952</i></p>
<p>Names and addresses of persons making the survey: <i>F. H. Cotton</i></p>		<p>Grounds for believing path to be public: please mention Enclosure Award Maps, Title Maps, and any other relevant documentary evidence <i>Been used by Public ever a great number of years</i></p>	
<p><i>Seldom used until Road now grassed over not used at all for vehicular traffic.</i></p>			

Subject: Freedom of Information Request GA5278 - Public Footpath No 10 Waterhouses
GA5736

From: [REDACTED]

Date: 17/08/2017 14:09

To: [REDACTED]

Dear Julie,

I have attached a further two plans showing the suggested cycle track route which runs along Farwell Lane. Our records show that the proposed route(s) forms part of a countywide draft cycle route network and at the moment are only suggested routes. At this stage, the route is not incorporated in any firm programme and implementation will depend upon the level of resources available for cycling; as well as the satisfactory outcome of associated consultation and legal procedures. Therefore, it could take a while before this particular cycle route is considered, and even then there might be a more suitable alternative put forward as certain cycle facilities may well be deemed inappropriate for reasons of safety.

I am not aware if Sustrans has been involved in this proposal.

I think the best person who might be dealing with any future proposals would be Will Spencer, Connectivity Strategy Officer.

Many Thanks

Gemma Allen

Access to Information Officer
Information Governance Unit
Staffordshire County Council
Staffordshire Place 2
Tipping Street, Stafford
ST16 2LP
Tel: [REDACTED]

Staffordshire County Council

A Connected Staffordshire where everyone can prosper and be healthy and happy

Find out more by visiting the [Staffordshire County Council](#) website.

Sign up for [free alerts and newsletters](#) straight to your email or mobile phone to receive county council news and information on topics important to you.

Save time and download [MyStaffs mobile app](#) available on Android and iOS

Follow the county council on [Twitter](#), [Facebook](#), [LinkedIn](#) and [YouTube](#)

Disclaimer

This e-mail (including any attachments) is only for the person or organisation it is addressed to. If you are not the intended recipient you must let me know immediately and then delete this e-mail. If you use this e-mail without permission, or if you allow anyone else to see, copy or distribute the e-mail, or if you do, or don't do something because you have read this e-mail, you may be breaking the law.



© Crown copyright and database rights 2011 Ordnance Survey 100019422. You are not permitted to copy, sub-license, distribute or sell any of this data to third parties in any form. Aerial Photography copyright of Geomapping (2006-10).

Date: 31/07/2017
 1:3,500 @ A4
 Meters
 03 020

Suggested cycle track shown coloured blue on plan.
 North of Waterhouses 10

N
 A

This information must be viewed in conjunction with any associated correspondence and is based on the records held by this Highway Authority. If you have any documentary evidence which you feel is relevant to the issue of the highway and that you would like us to consider, please submit it to this office.

Land Charges
 Staffordshire County Council
 No 1 Staffordshire Place
 ST16 2LP
 01785 854882



Telephone 

Email 

31 March 2017

Staffordshire County Council
Information Governance Unit
Strategy, Governance and Change
Third Floor -2 Staffordshire Place
Tipping Street
Stafford
ST16 2LP

Dear Sir

**FREEDOM OF INFORMATION REQUEST – PROPOSED CYCLEWAY ALONG
FOOTPATH 10, CALTON, Near WATERHOUSES**

I wish Staffordshire County Council to supply me with the following information under the Freedom of Information Act :-

I attended an auction held by Bury and Hilton, Estate Agents, on 22 March 2006 to bid for a block of land situated on the edge of Calton as shown coloured red on the attached plan. However, I did not succeed in purchasing this land.

The land adjoins the track along which Footpath Number 10 runs from Calton village to Farwall Lane in Waterhouses Parish. The track is shown highlighted yellow on the plan.

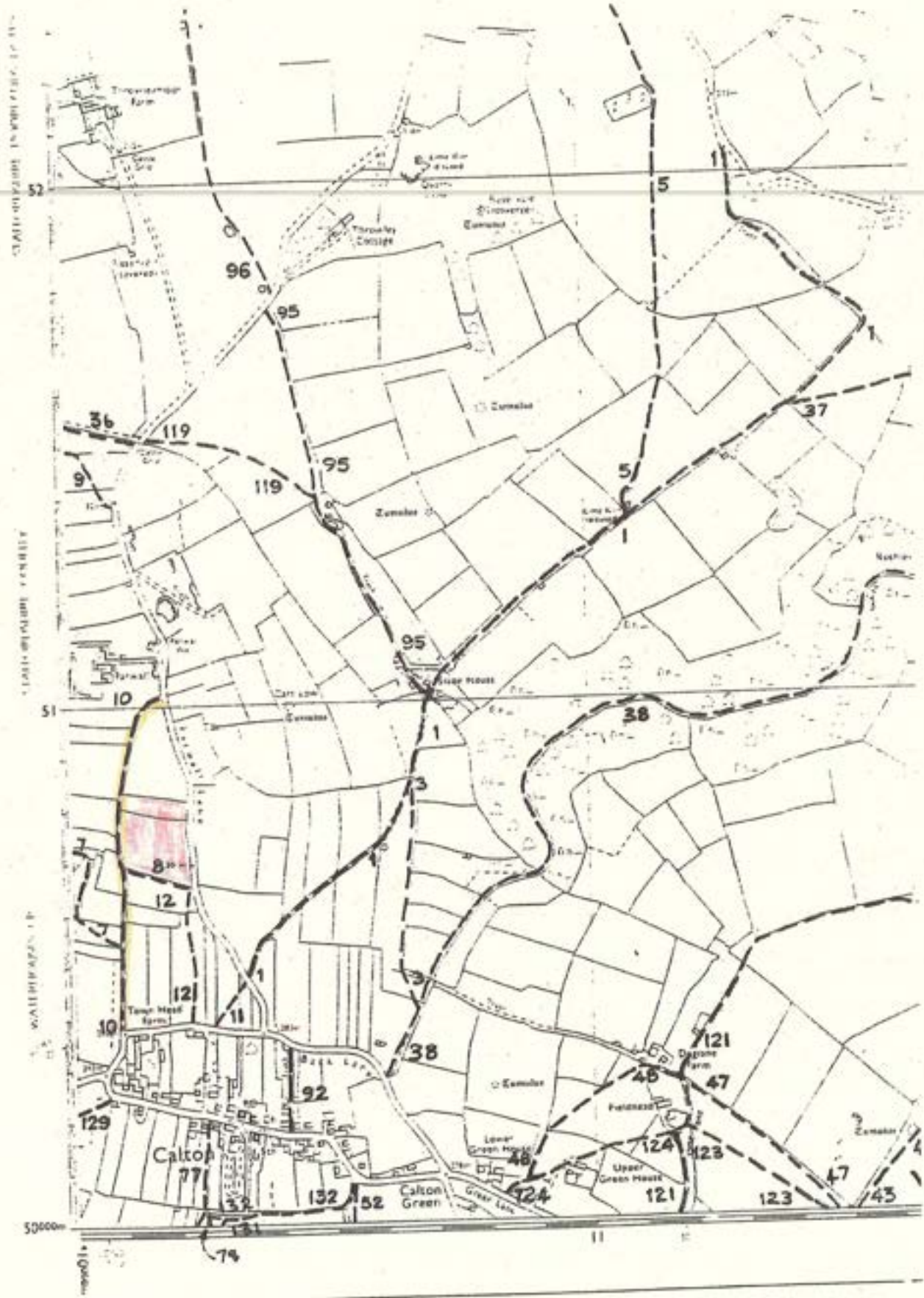
The Land Searches prepared for the auction sale advised that Staffordshire County Council were proposing a cycleway along the route of Footpath 10.

I wish to see the Committee report and any accompanying papers when this proposed cycleway was approved. I do not wish to see any financial information relating to this proposed scheme and any such information can be redacted from the papers that I am requesting be sent to me.

Yours faithfully



Mrs Julie Turner



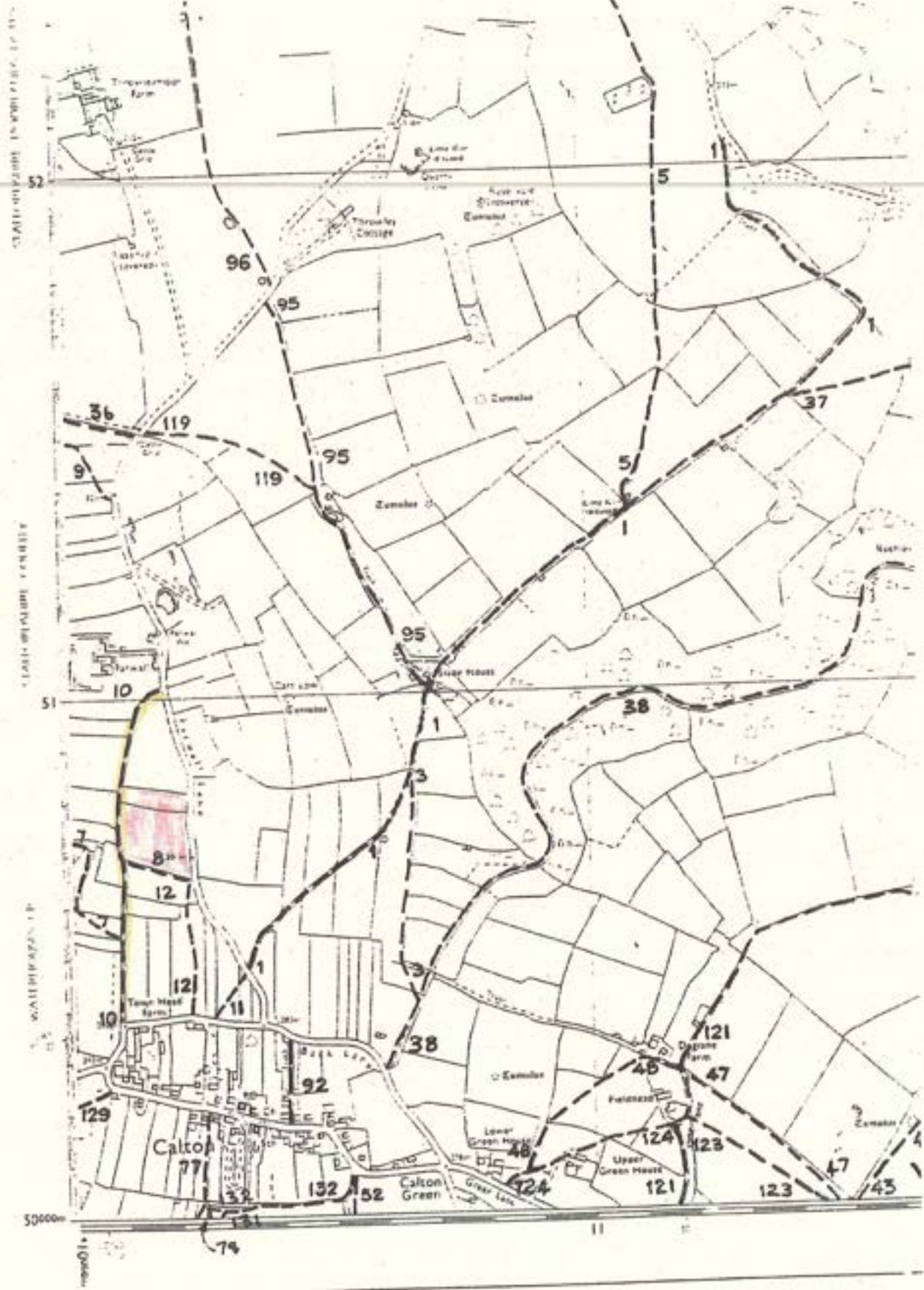
52

51

50000

11

12



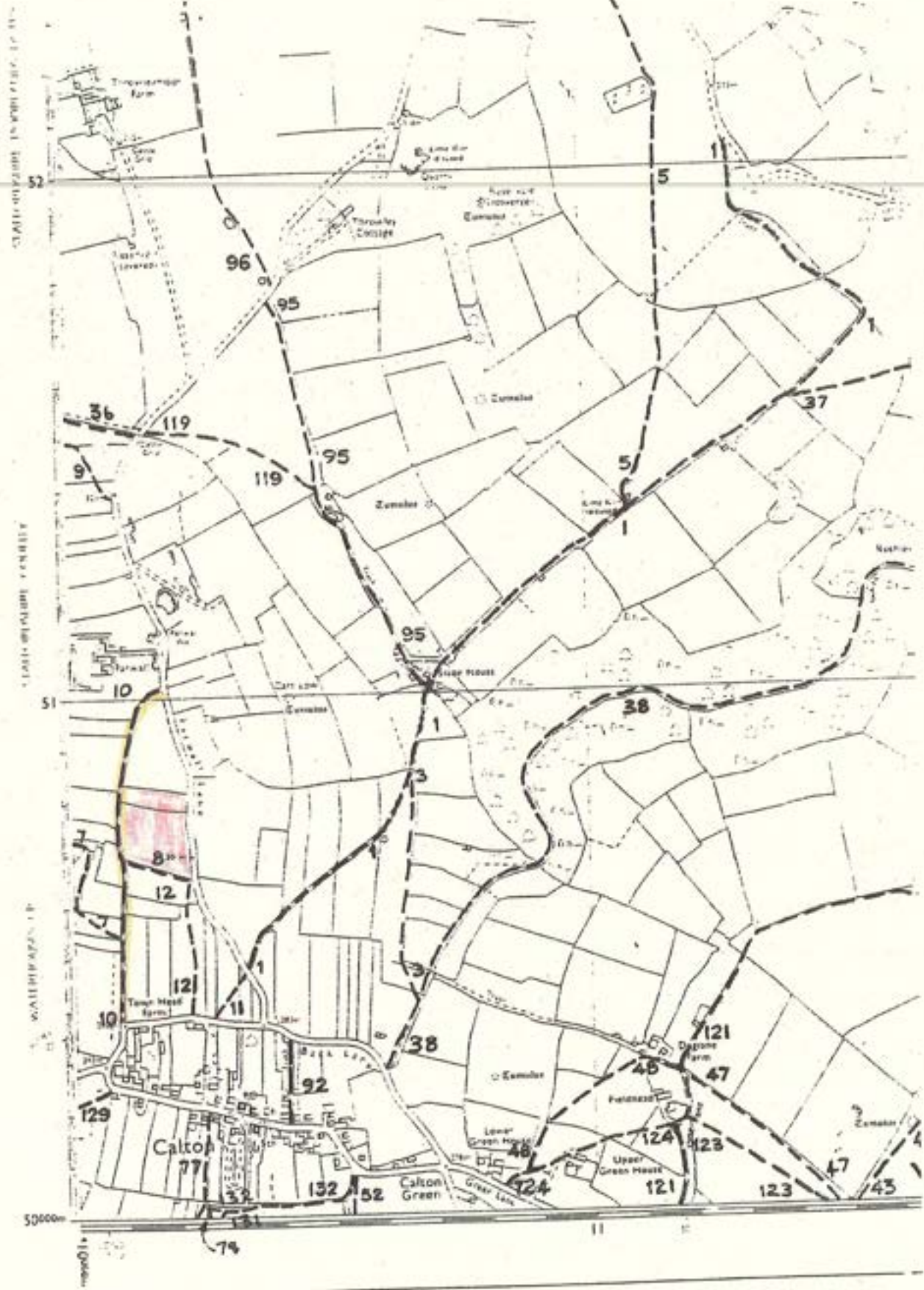
52

51

50000

11

12



52

51

50000

11

12



EXTRACT FROM O.S. DOVE DALE & TISSINGTON
 1:25000 PATHFINDER SERIES
 SK 05/15 SHOWING ROODS LANE, CALTON,
 WATERHOUSES PARISH (FP 10) AS A RUPP
 KEY TO THIS MAP ATTACHED AS PAGE 2



SHEET SK 05/15

ROADS AND PATHS

Not necessarily rights of way

	Motorway
	Trunk road
	Main road
	Secondary road
	Dist. carriageway
	Road generally more than 4m wide
	Road generally less than 4m wide
	Other road, drive or track
	Unlicensed roads and tracks are shown by pocked lines
	Path

PUBLIC RIGHTS OF WAY (Not applicable to Scotland)

	Public path
	Bridleway
	Road used as a public path

Public rights of way indicated by these symbols have been derived from Definitive Maps as amended by later amendments or instruments held by Ordnance Survey on 1st Mar 1979 and are shown subject to the limitations imposed by the title of mapping. The representation on this map of any other road, track or path is no evidence of the existence of a right of way.

BOUNDARIES As notified in 1-3-79

	County (England and Wales) Region or Islands Area (Scotland)
	District
	London Borough
	Civil Parish (England) Community (Wales)
	Constituency (County, Borough or Burgh)

Concise boundaries are shown by the first appropriate symbol opposite.
For Ordnance Survey purposes County Boundary is deemed to be the limit of the parish structure whether or not a parish area adjoins.

SYMBOLS

	Church with tower		VILLA Roman antiquity (AD 43 to AD 420)		Water
	Church with spire		Caul Other antiquities		Sand, sand & shingle
	Chapel without tower or spire		Site of antiquity		Mud
	Glasshouse, Youth hostel		Site of antiquity (with date)		Forestry Commission pedestrian only (observe local signs)
	Bus or coach station		Gravel pit		National Trust always open
	Lighthouse, lightship, beacon		Sand pit		National Trust opening restricted
	Triangulation station		Chalk pit, clay pit or quarry		National Trust for Scotland
	Triangulation point on church, chapel, lighthouse, beacon, building & chimney		Refuse or slag heap		Electricity transmission line pylon
	Boundary Post, Stone		Sloping masonry		Electricity transmission line pole
	Telephone, public, AA, RAC		Well, Spring		
	Post office, Mile Post, Stone				

VEGETATION

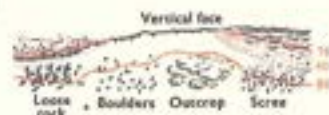
Units of vegetation are defined by positioning of the symbols but may be delineated also by pecks or dots

	Coniferous trees		Scrub		Reeds
	Non-coniferous trees		Bracken, rough grassland		Marsh
	Coppice		In some areas bracken (+) and rough grassland (-) are shown separately		Saltings
	Orchard		Heath		

HEIGHTS AND ROCK FEATURES

50 Determined by ground survey
100 Determined by air survey

Surface heights are to the nearest metre above mean sea level. Heights shown close to a triangulation pillar refer to the station height at ground level and not necessarily to the summit.



Contours are at 5 metres vertical interval

At the centre of this sheet true north is 0° 07' west of grid north. Magnetic north is estimated at 4° west of grid north for 1985 decreasing by about 1" in three years.

A booklet, *Place names on maps of Scotland and Wales*, is published by the Ordnance Survey with addresses in Glasgow, London, Newcastle, Edinburgh, and Cardiff. It contains details of the elements used on Ordnance Survey maps of Scotland and Wales.

Details of abbreviations used on this map can be provided on request.

Made and published by the Ordnance Survey, Southampton


9 780319 207932 6



5-EB202-67E-0 NBSI

	Sliding
	Cutting
	Embankment
	Tunnel
	Road over & under
	Level crossing, station

Information not available in enclosed areas



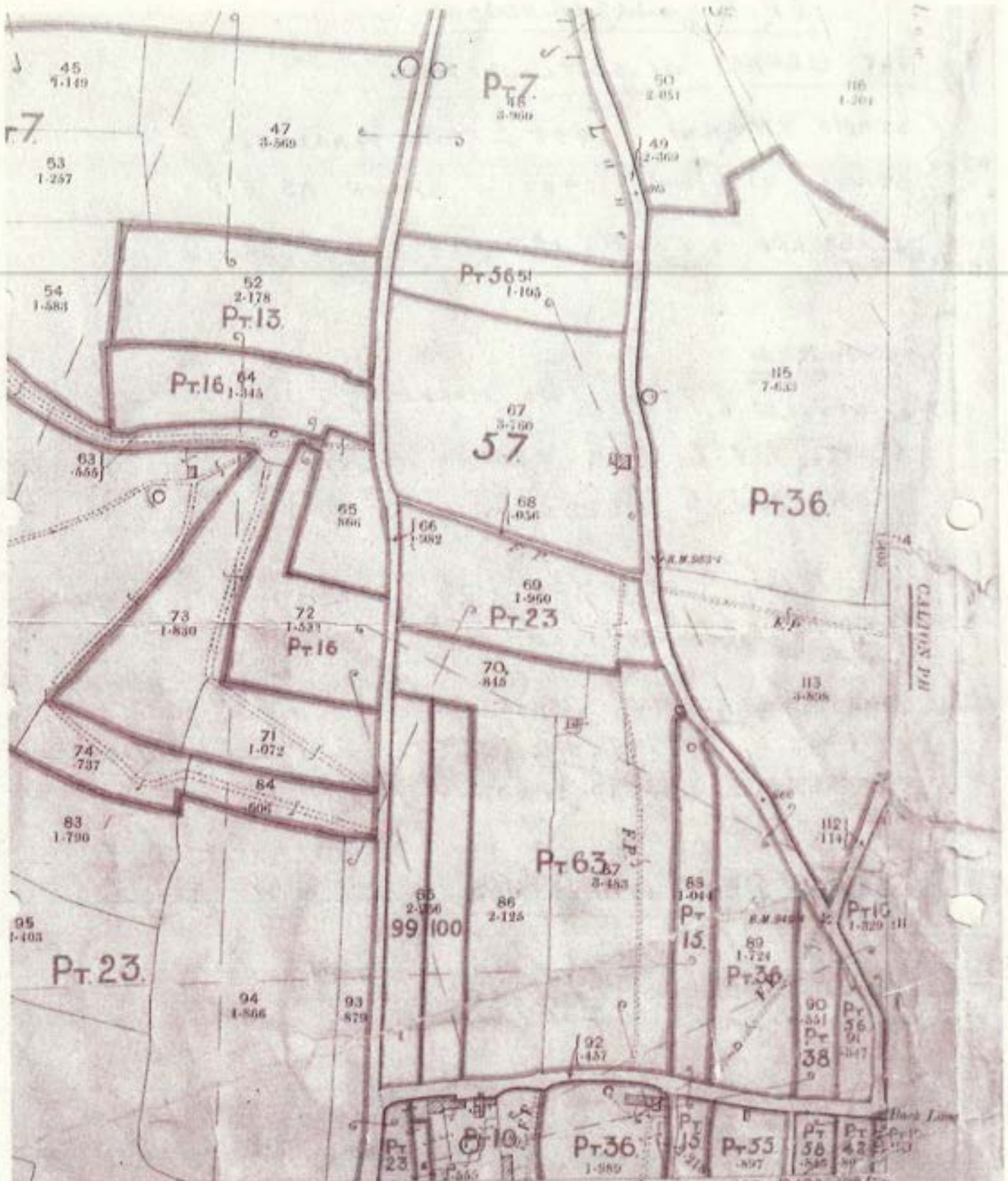
DANGER AREA —
HOD ranges in the area
Danger!
Observe warning notices

This sheet has been compiled from 1:50 000 or 1:10 000 scale maps published 1971-79 which were made from surveys dated 1945-75.

Revised for publication August 1979

Major roads revised 1979

Forestry Commission information is supplied by O.S.S.



BOARD OF INLAND REVENUE VALUATION OFFICE: FINANCE ACT
 CALTON 1910, RECORD SHEET PLANS, STAFFORDSHIRE XLV 6
 REF: IR 132/5/128 (98248)

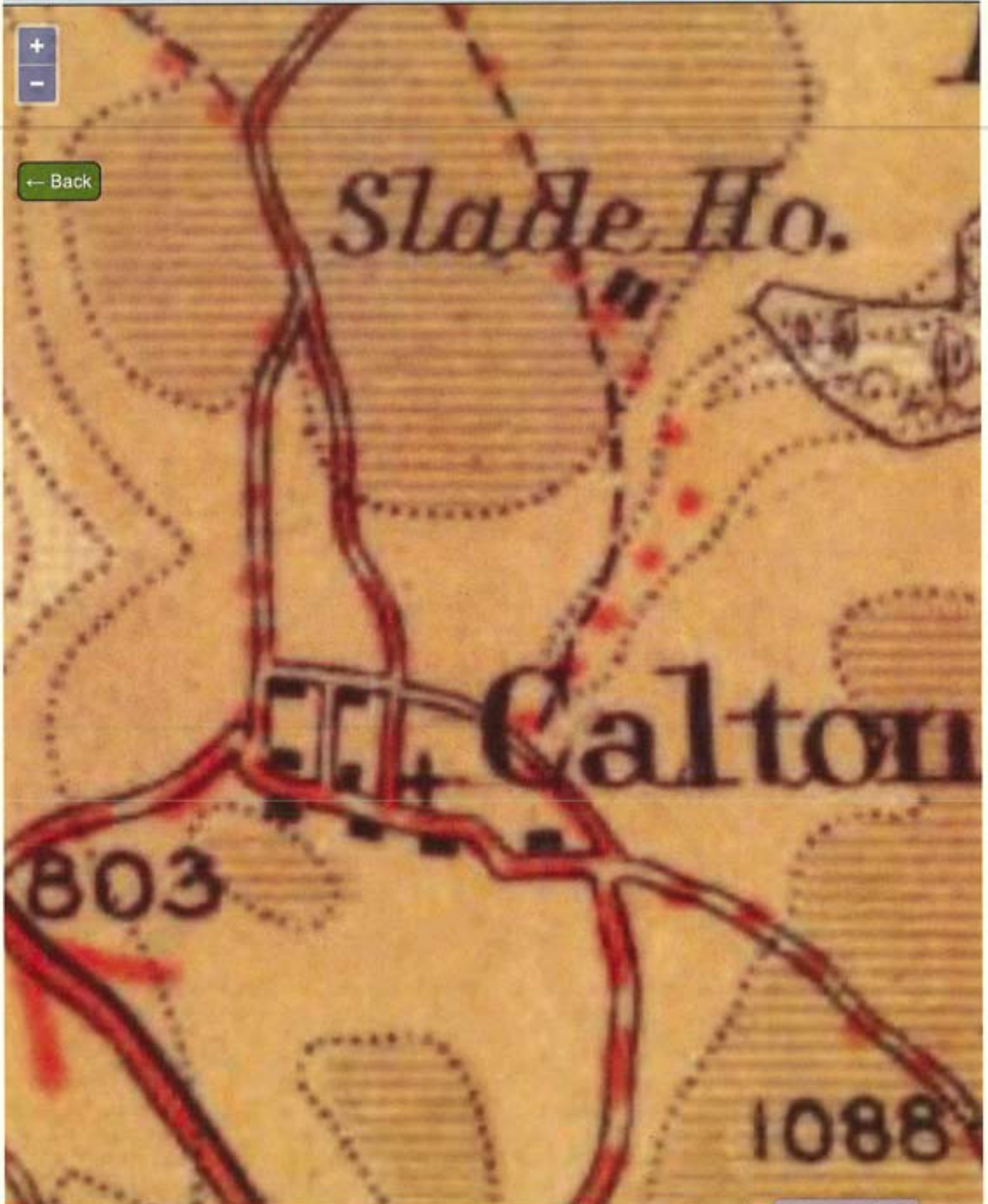
SOURCE: THE NATIONAL ARCHIVES, KEW

Scale: 1 inch = 200 feet. 20 25 100 1500 2000 Feet

25° TO 1 MILE OS MAP 1910 SECOND EDITION.

STAFFORDSHIRE XLV.C REVISED 1970 REALIGNED 1922

[Maps home](#) > [Series maps](#) > [Bartholomew "Half Inch Maps" of England and Wales, 1902-1906](#)




Sheet 13 - Derby & Nottingham

Publication date: 1902

Size: sheet ca. 56 x 77 cm (ca. 22 x 30 inches)

[Maps home](#) > [Series maps](#) > [Bartholomew "Half Inch Maps" of England and Wales, 1902-1906](#)



Bartholomew 1924 'L'

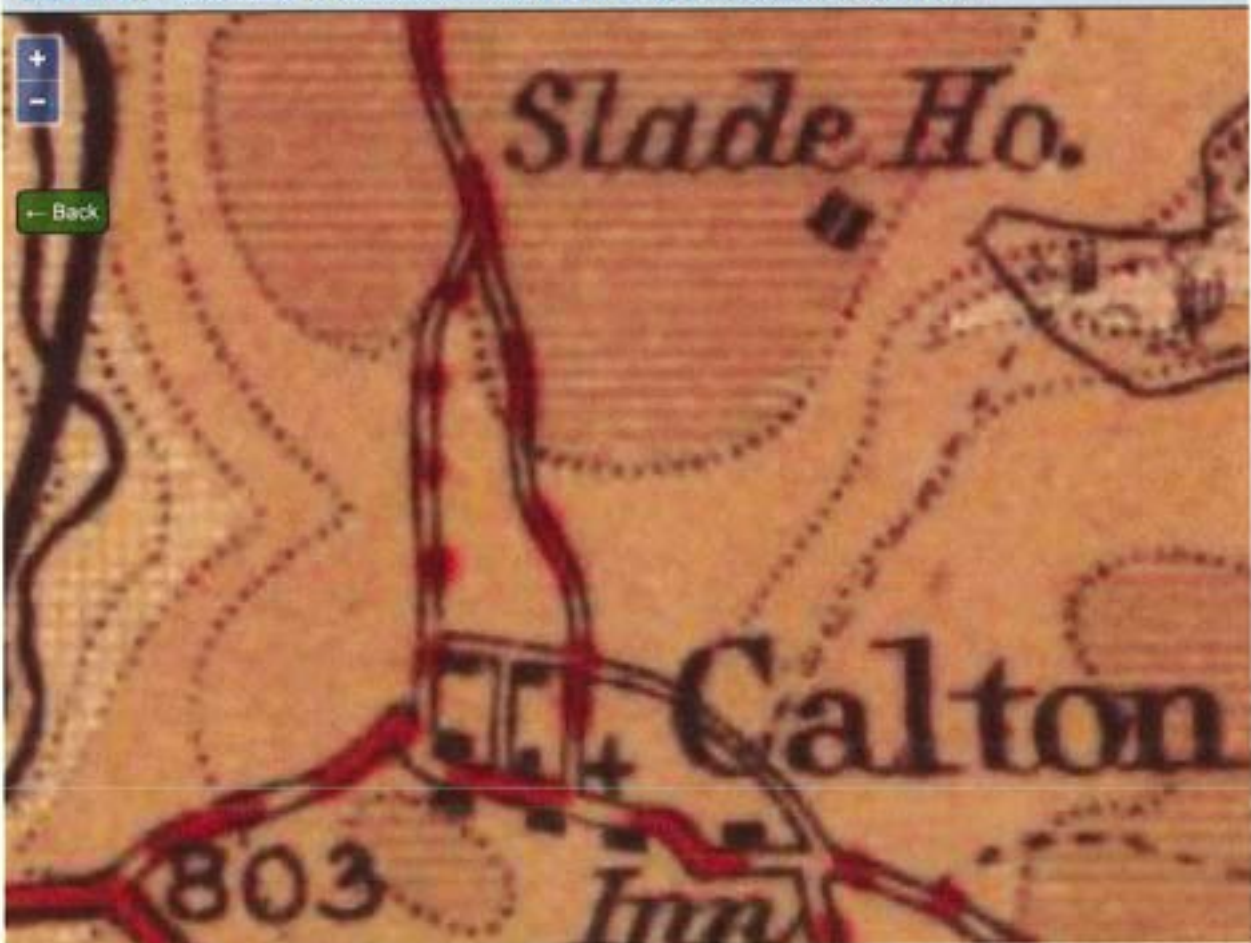


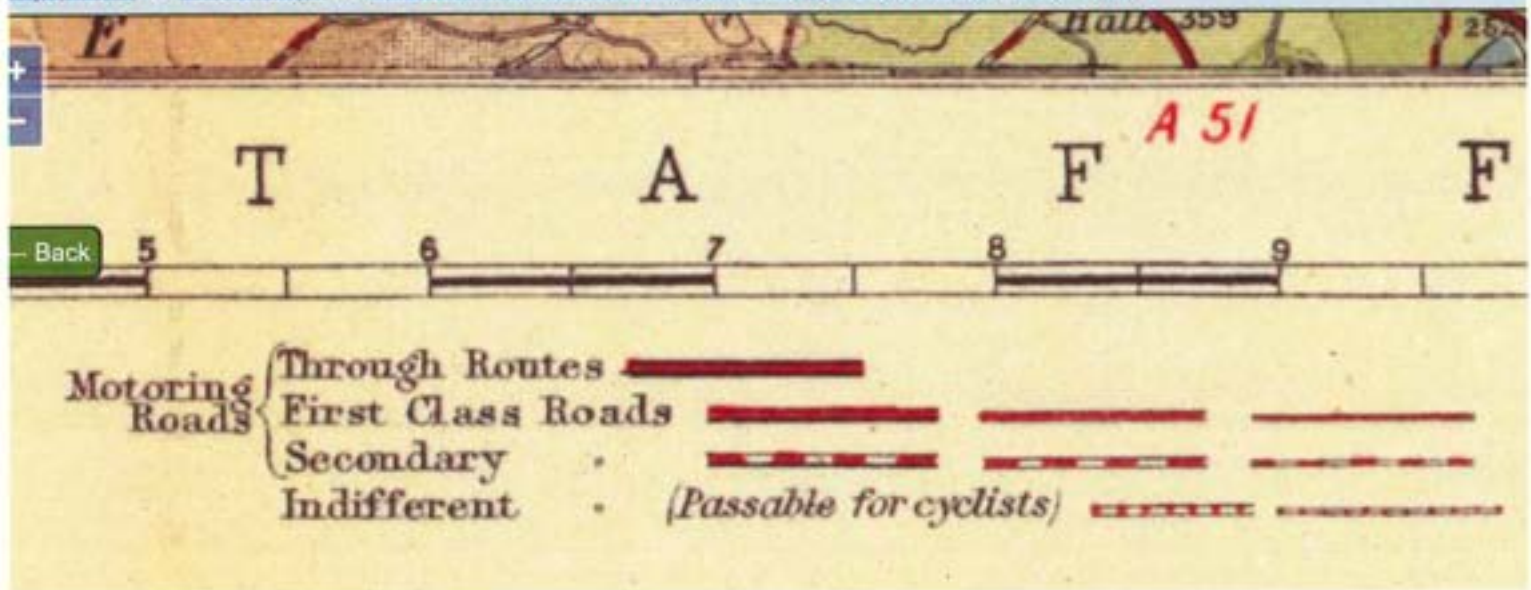
Sheet 13 - Derby & Nottingham

Publication date: 1924

Size: sheet ca. 56 x 77 cm (ca. 22 x 30 inches)

[Maps home](#) > [Series maps](#) > [Bartholomew "Half Inch Maps" of England and Wales, 1919-1924](#)





Bartholomew 1941 (L)

Great Britain, Sheet 24 (England & Wales No. 13). - Vale of Trent

Publication date: 1941

Size: sheet ca. 59 x 88 cm (ca. 23 x 35 inches)







[Maps home](#) > [Series maps](#) > [Bartholomew Revised Half-Inch Map, Great Britain, 1940-47](#)



[Maps home](#) > [Series maps](#) > [Bartholomew Revised Half-Inch Map, Great Britain, 1940-47](#)



[← Back](#)

Best Motoring Routes		
Good Secondary Roads		
Serviceable Roads		
Other Roads	